

*Children are one third of our population
and all of our future.*

~Select Panel for the Promotion of Child Health, 1981

New York City's Future

(NYC's Youth – Ages 5 to 24)

Presentation for NYC Youth Funders

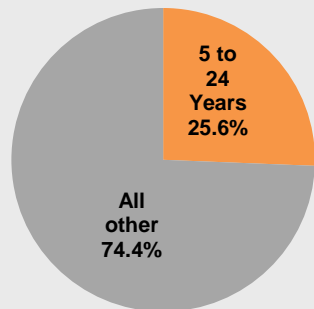
September 23, 2014

Peter Lobo
Joseph Salvo
POPULATION DIVISION

New York City's Youth by Neighborhood* of Residence, 2008-2012

New York City Total = 2,101,425

Persons



Total Population = 8,198,393

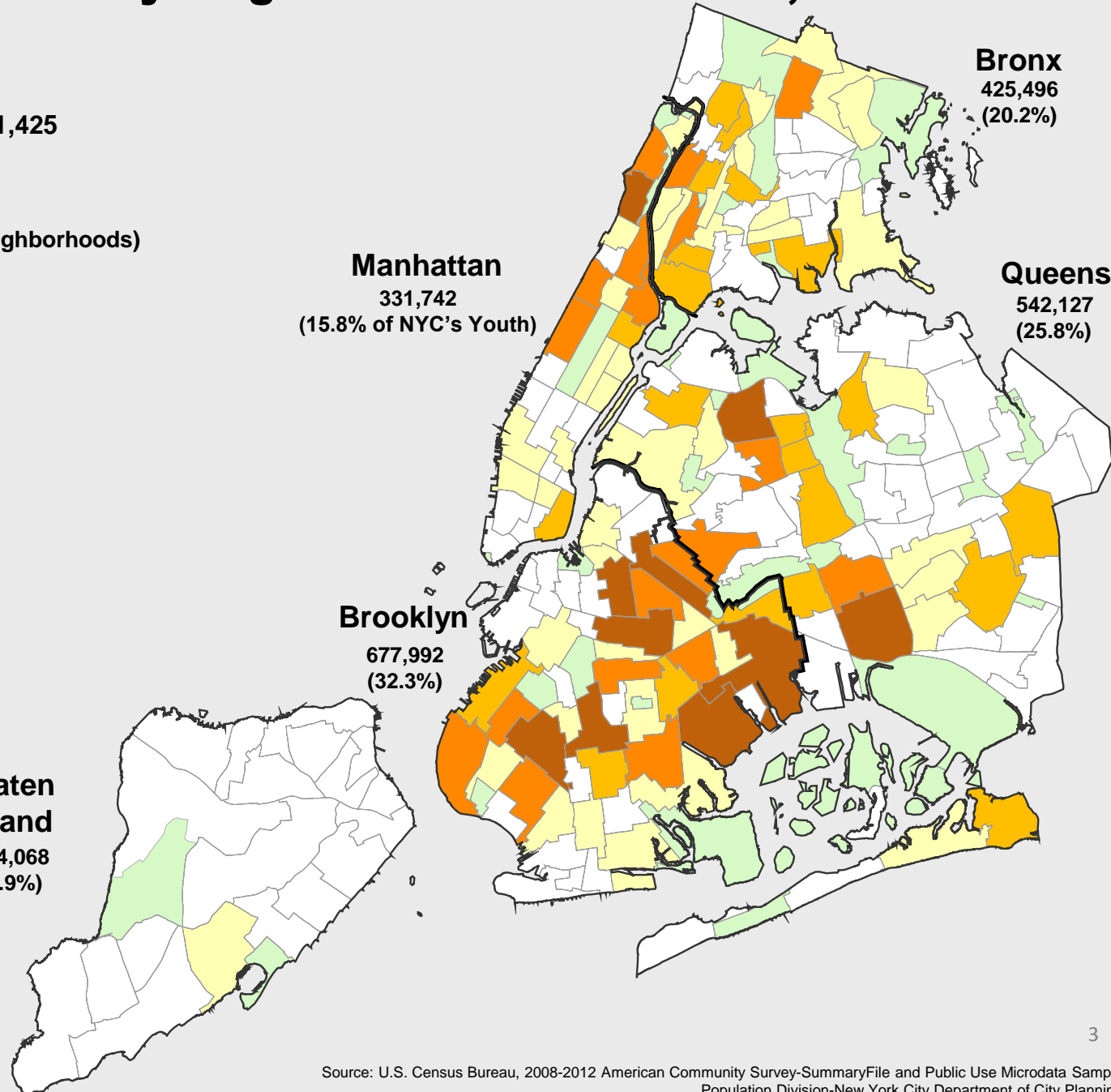
Staten Island
124,068
(5.9%)

Manhattan
331,742
(15.8% of NYC's Youth)

Brooklyn
677,992
(32.3%)

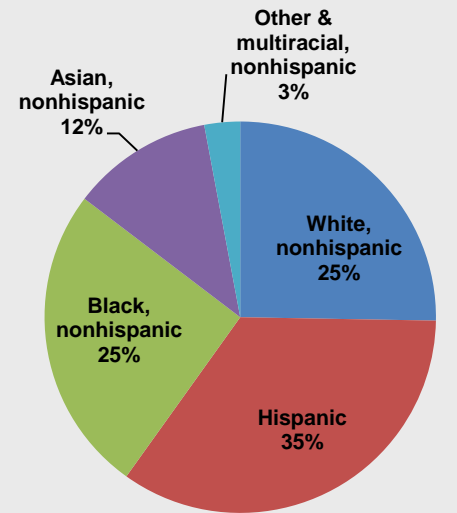
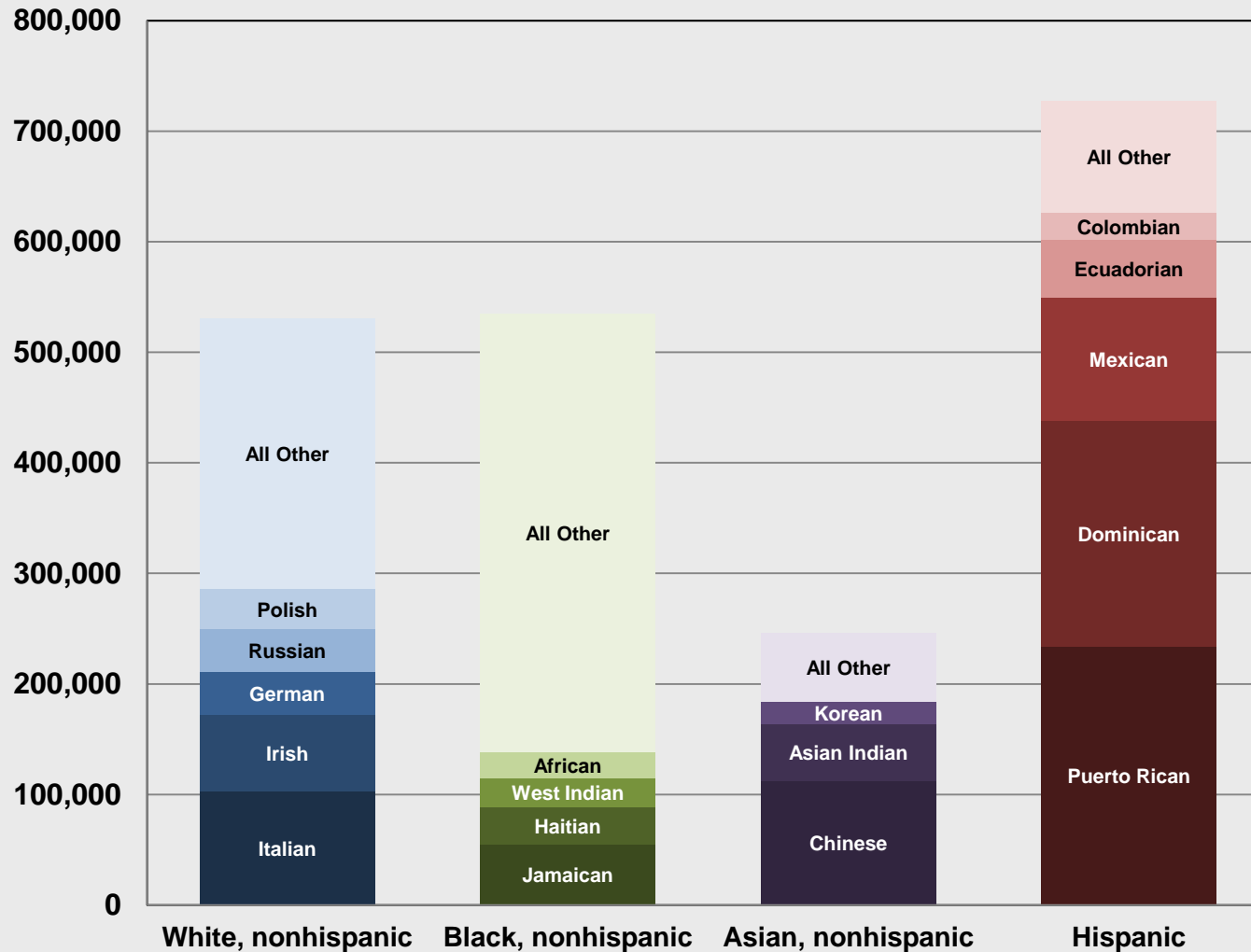
Bronx
425,496
(20.2%)

Queens
542,127
(25.8%)



* Neighborhood Tabulation Areas or NTAs, are aggregations of census tracts that are subsets of New York City's 55 Public Use Microdata Areas (PUMAs). Primarily due to these constraints, NTA boundaries and their associated names may not definitively represent neighborhoods.

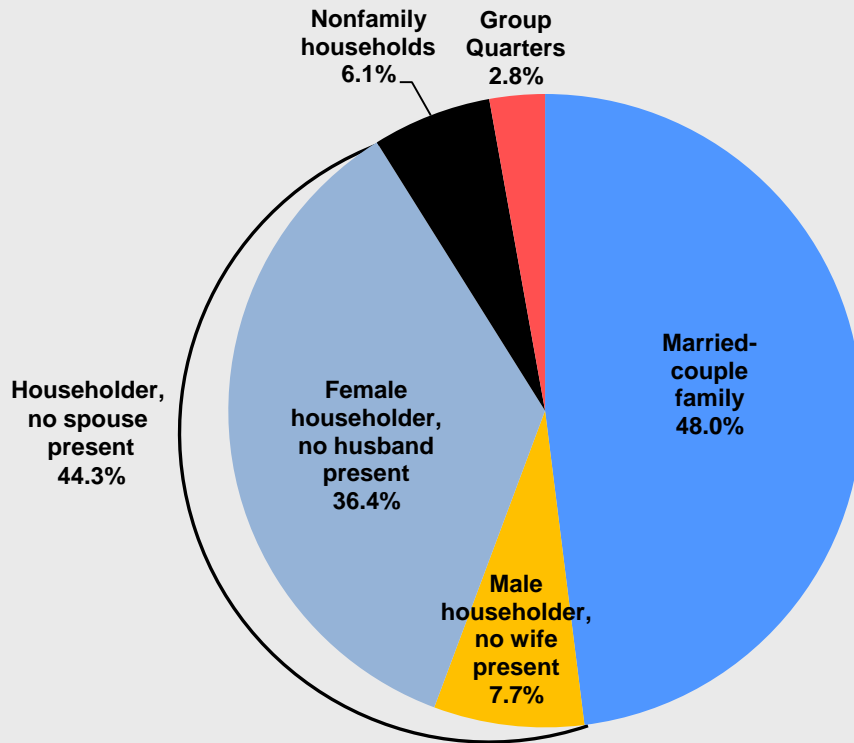
Race/Hispanic Origin and Ethnicity of New York City's Youth, 2008-2012



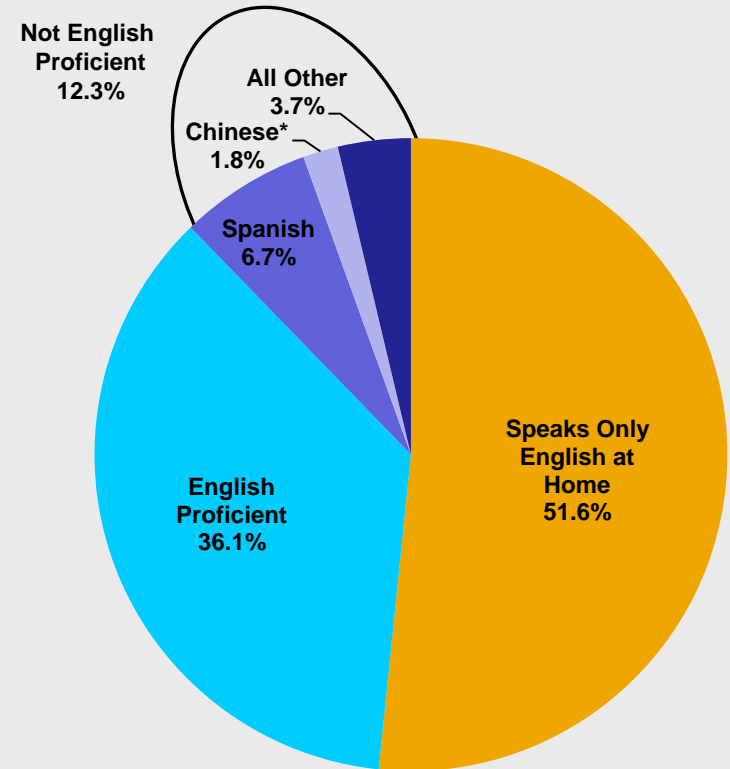
Total Youth Population = 2,101,425

Selected Characteristics of New York City's Youth, 2008-2012

Living Arrangements



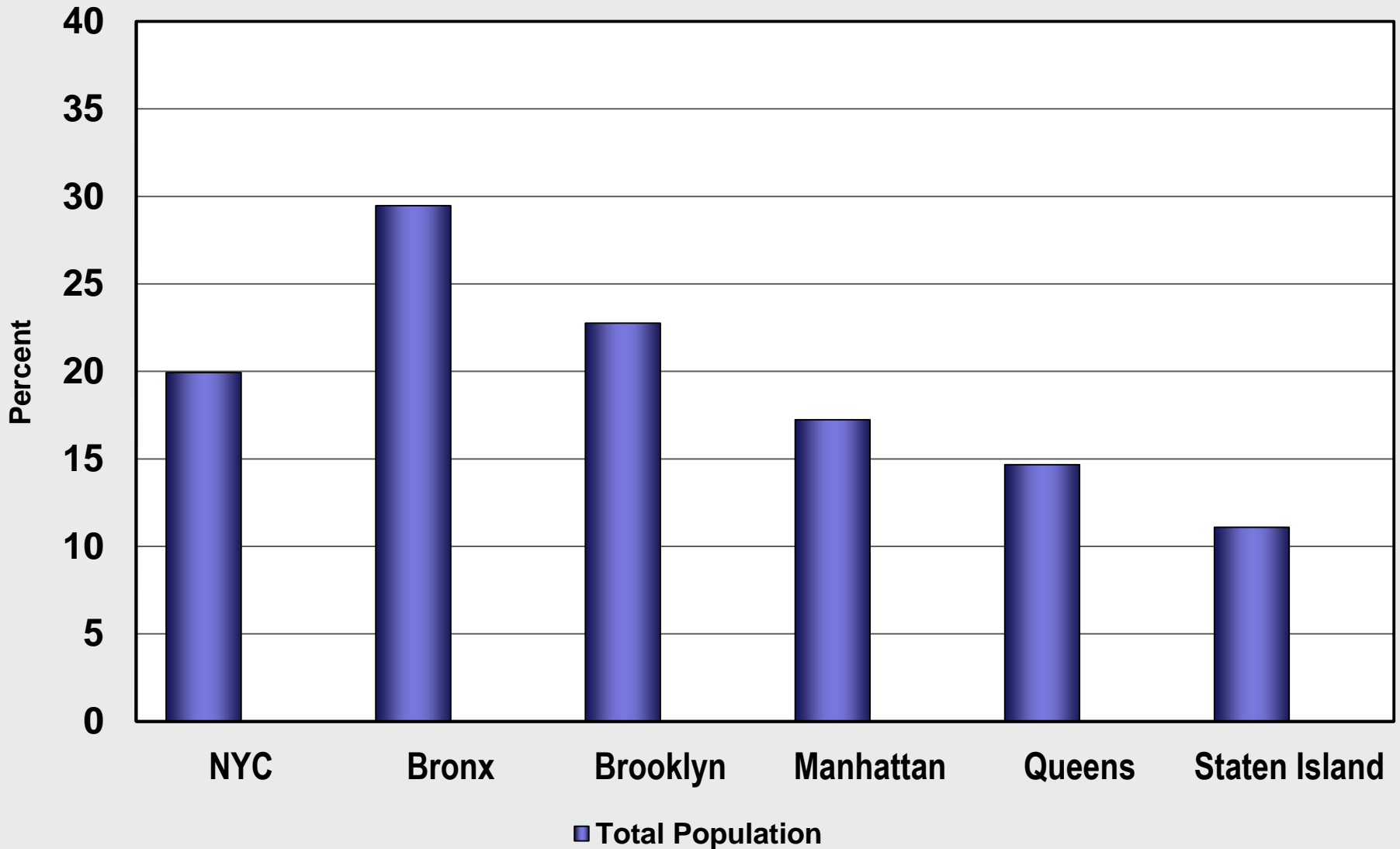
English Language Ability



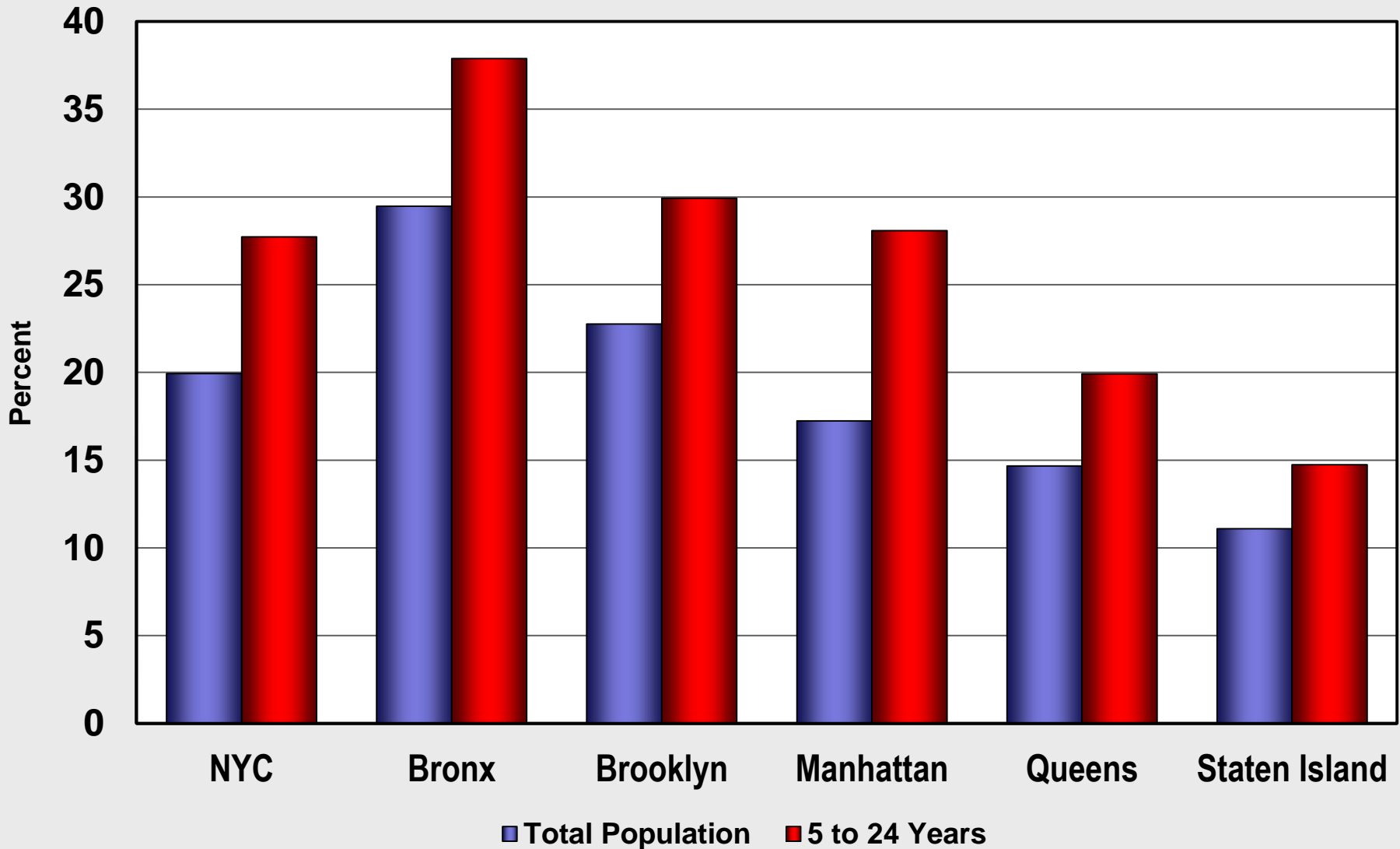
Total 5 to 24 years = 2,101,425

* Includes Chinese, Cantonese, Mandarin, and Formosan

Poverty Rate for the Total Population by Borough, 2008-2012



Poverty Rate for the Total and Youth Populations by Borough, 2008-2012



New York City's Youth in Poverty by Neighborhood* of Residence, 2008-2012

New York City Total = 565,884

Persons Below Poverty

	8,000 or more	(11 neighborhoods)
	6,000 to 7,999	(11)
	4,000 to 5,999	(30)
	2,000 to 3,999	(42)
	Under 2,000	(94)

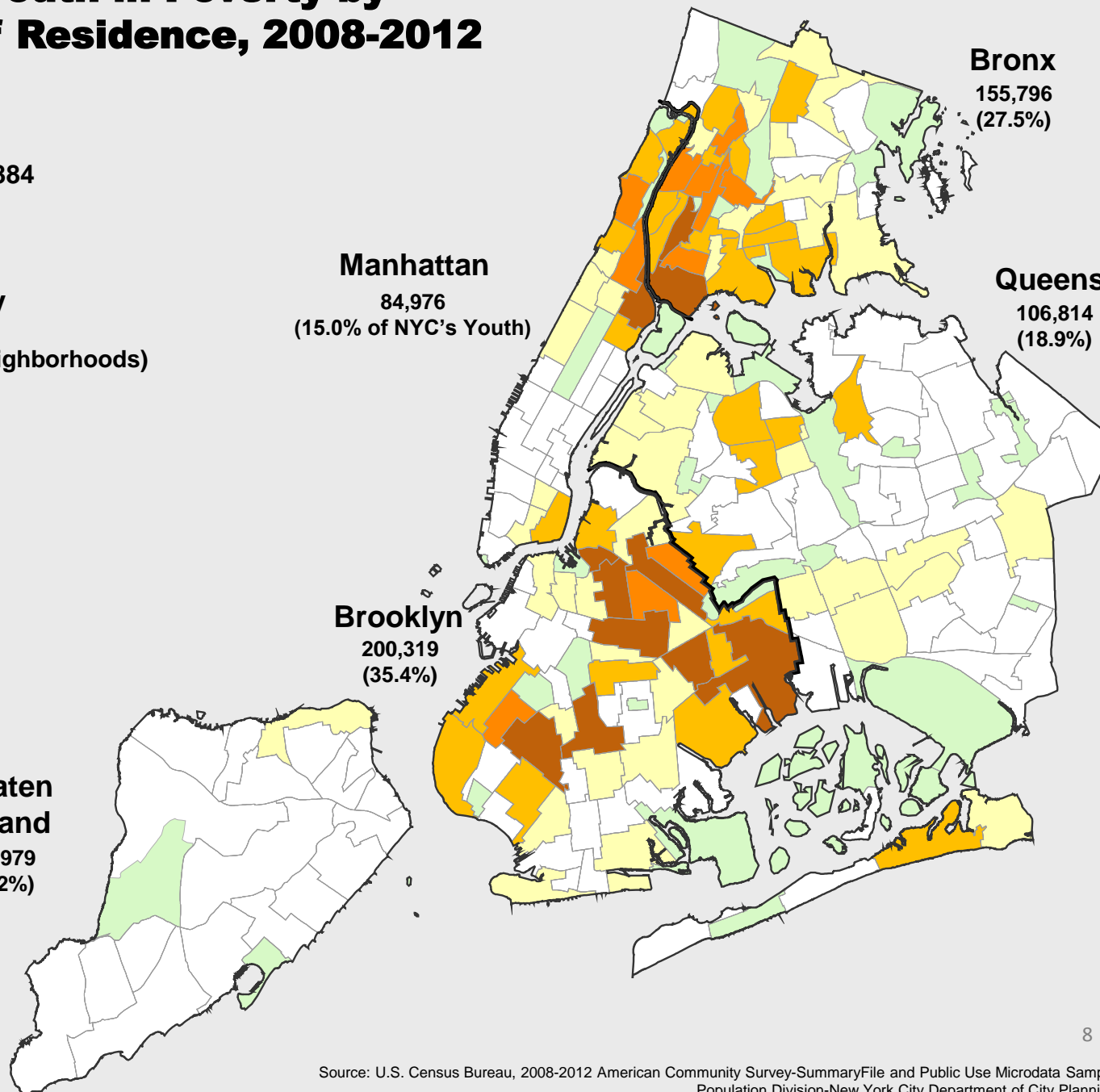
Staten Island
17,979
(3.2%)

Manhattan
84,976
(15.0% of NYC's Youth)

Brooklyn
200,319
(35.4%)

Bronx
155,796
(27.5%)

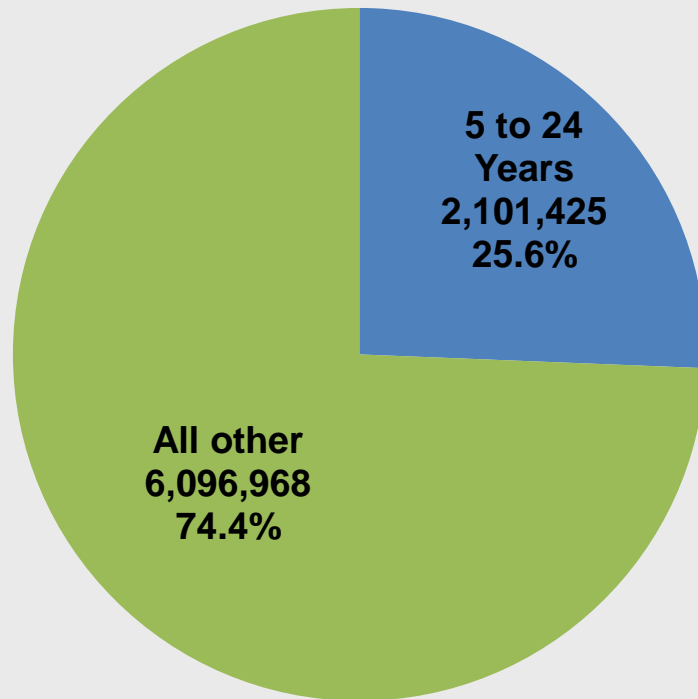
Queens
106,814
(18.9%)



* Neighborhood Tabulation Areas or NTAs, are aggregations of census tracts that are subsets of New York City's 55 Public Use Microdata Areas (PUMAs). Primarily due to these constraints, NTA boundaries and their associated names may not definitively represent neighborhoods.

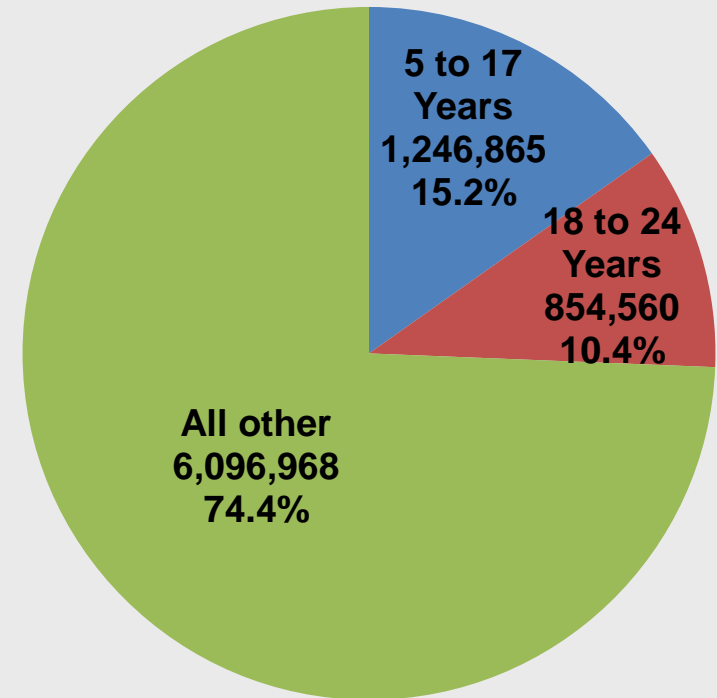
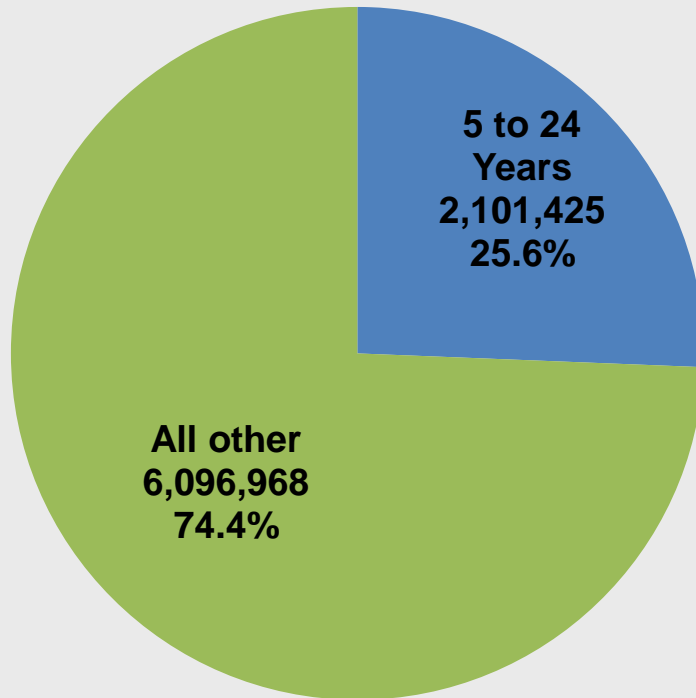
Source: U.S. Census Bureau, 2008-2012 American Community Survey-SummaryFile and Public Use Microdata Sample Population Division-New York City Department of City Planning

New York City's Youth by Selected Age Groups, 2008-2012



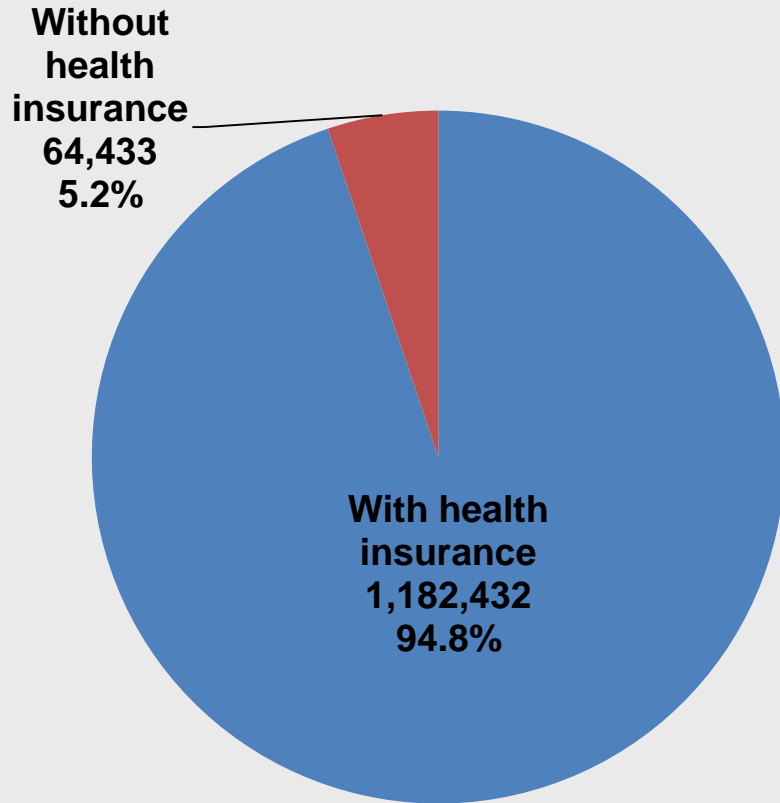
Total Population = 8,198,393

New York City's Youth by Selected Age Groups, 2008-2012

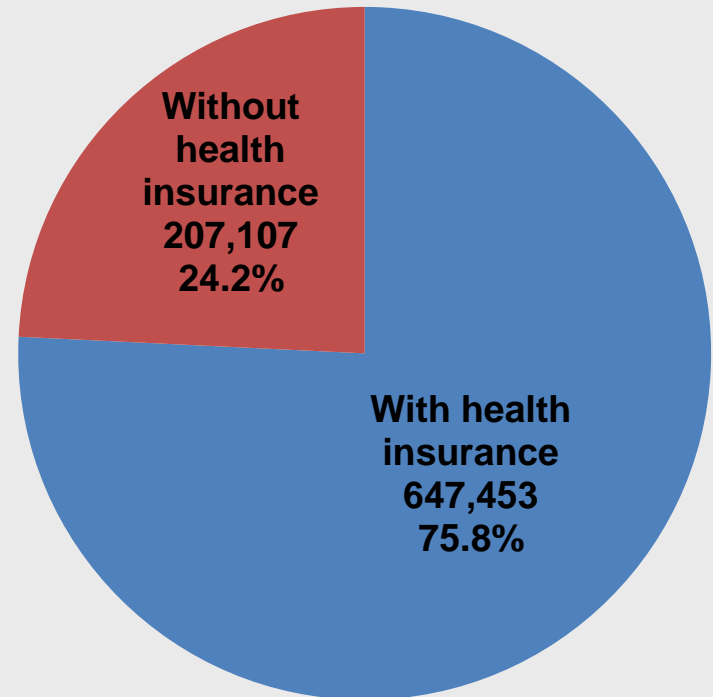


Total Population = 8,198,393

Health Insurance Coverage for New York City's Youth, 2008-2012

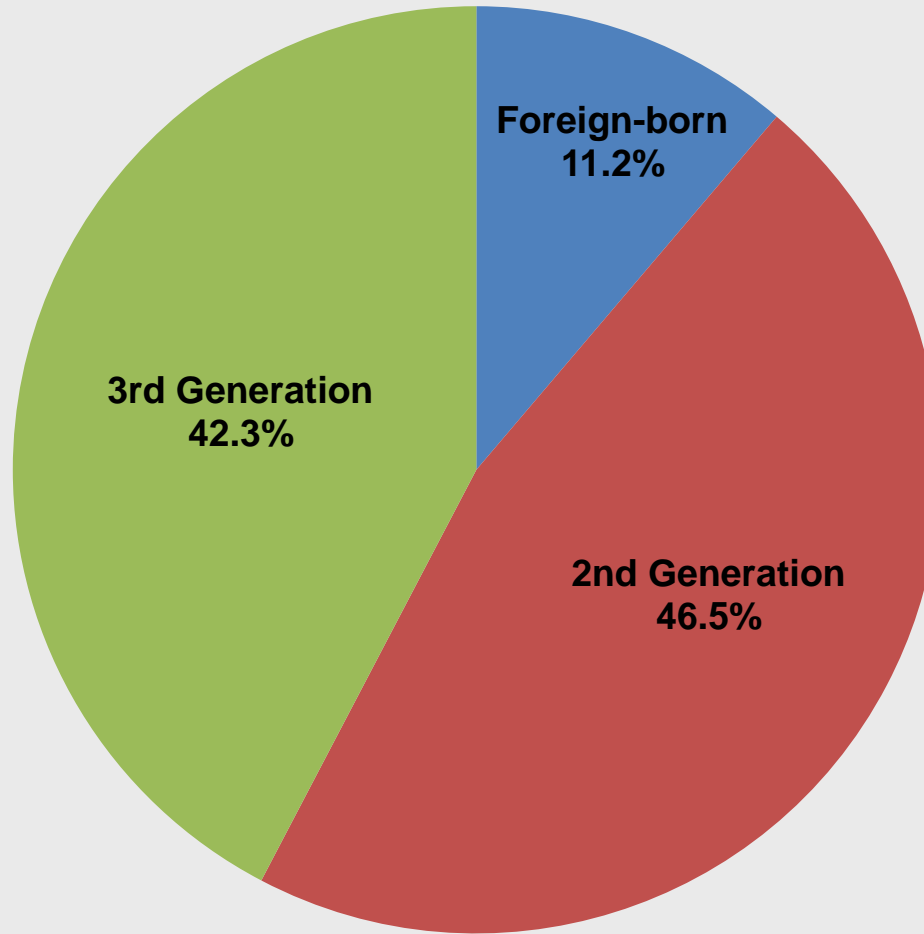


Total 5 to 17 years = 1,246,865



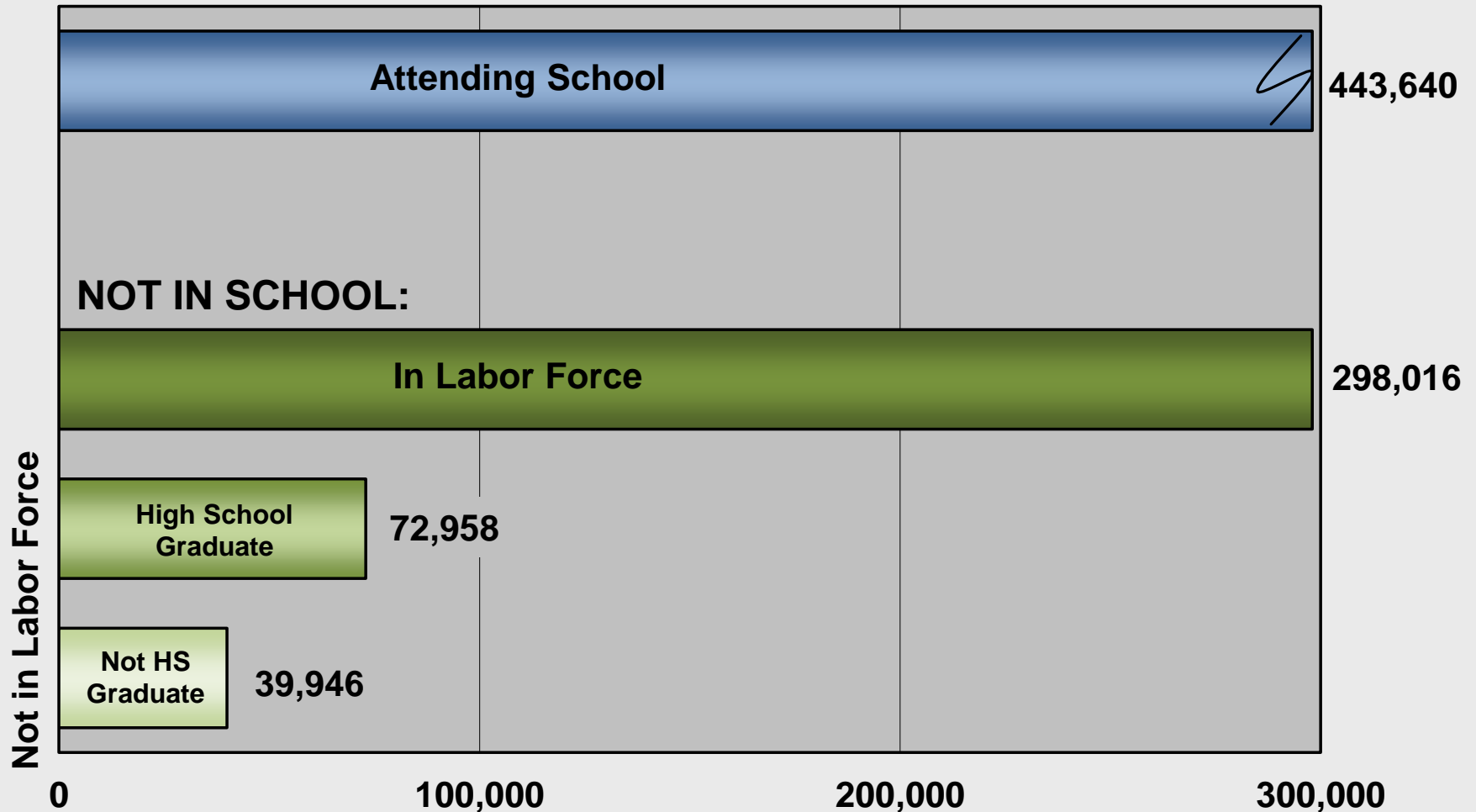
Total 18 to 24 years = 854,560

Generational Status of New York City's Children Ages 5 to 17, 2008-2012



Total 5 to 17 years = 1,246,865

School Enrollment and Labor Force Participation for New York City's Youth Ages 18 to 24, 2008-2012



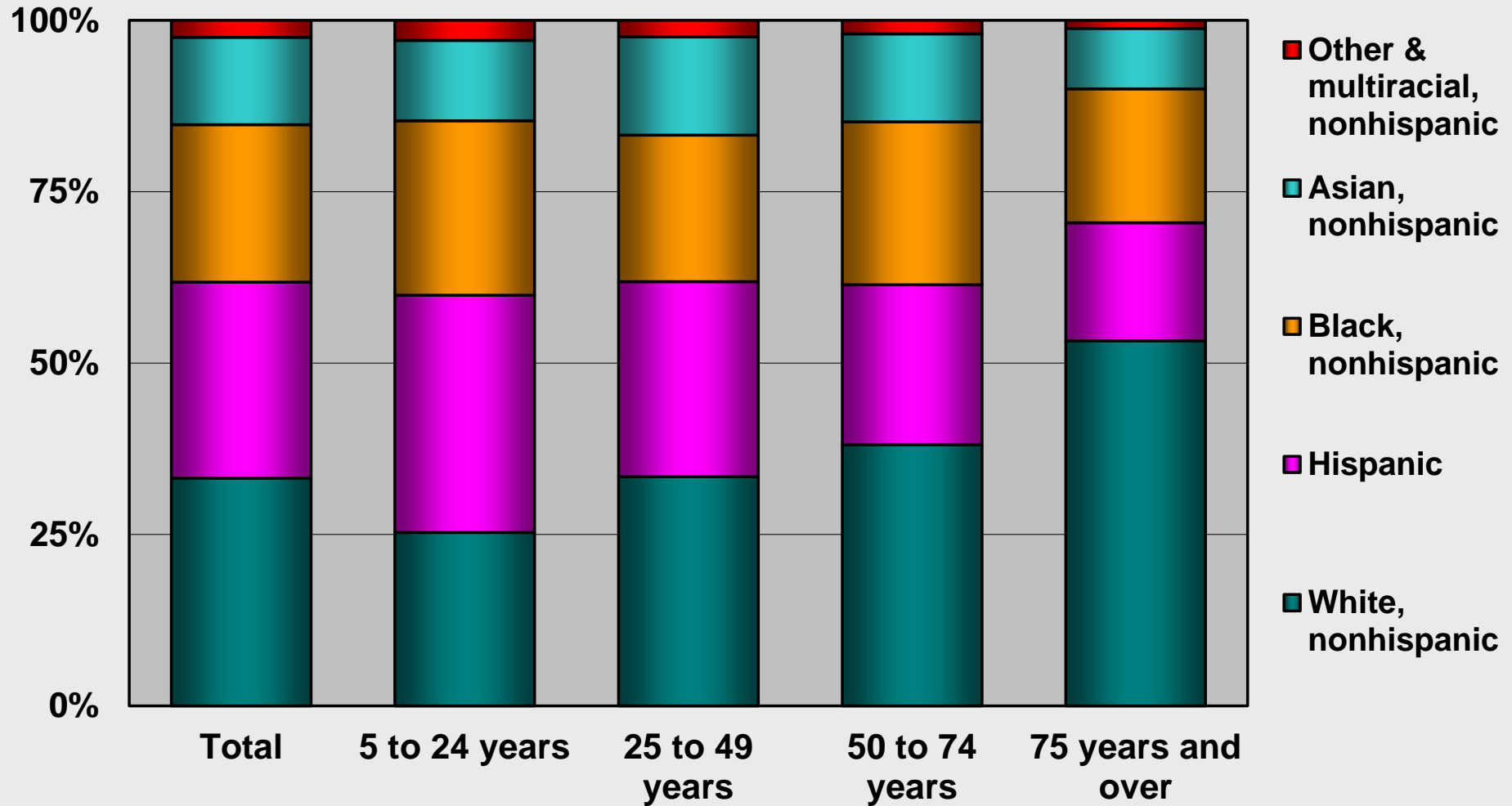
Total 18 to 24 years = 854,560

New York City Population Projections by Age, 2010 – 2040

	2010		2040		Change 2010-2040	
	<u>Number</u>	<u>Share</u>	<u>Number</u>	<u>Share</u>	<u>Number</u>	<u>Percent</u>
New York City	8,242,624	100.0	9,025,145	100.0	782,521	9.5
5 to 24 Years	2,136,275	25.9	2,230,955	24.7	94,680	4.4
65 Years and Over	1,002,208	12.2	1,409,708	15.6	407,500	40.7

Race/Hispanic Origin by Selected Age Groups

New York City, 2008-2012



DCP Population Division Web Site

www.nyc.gov/population